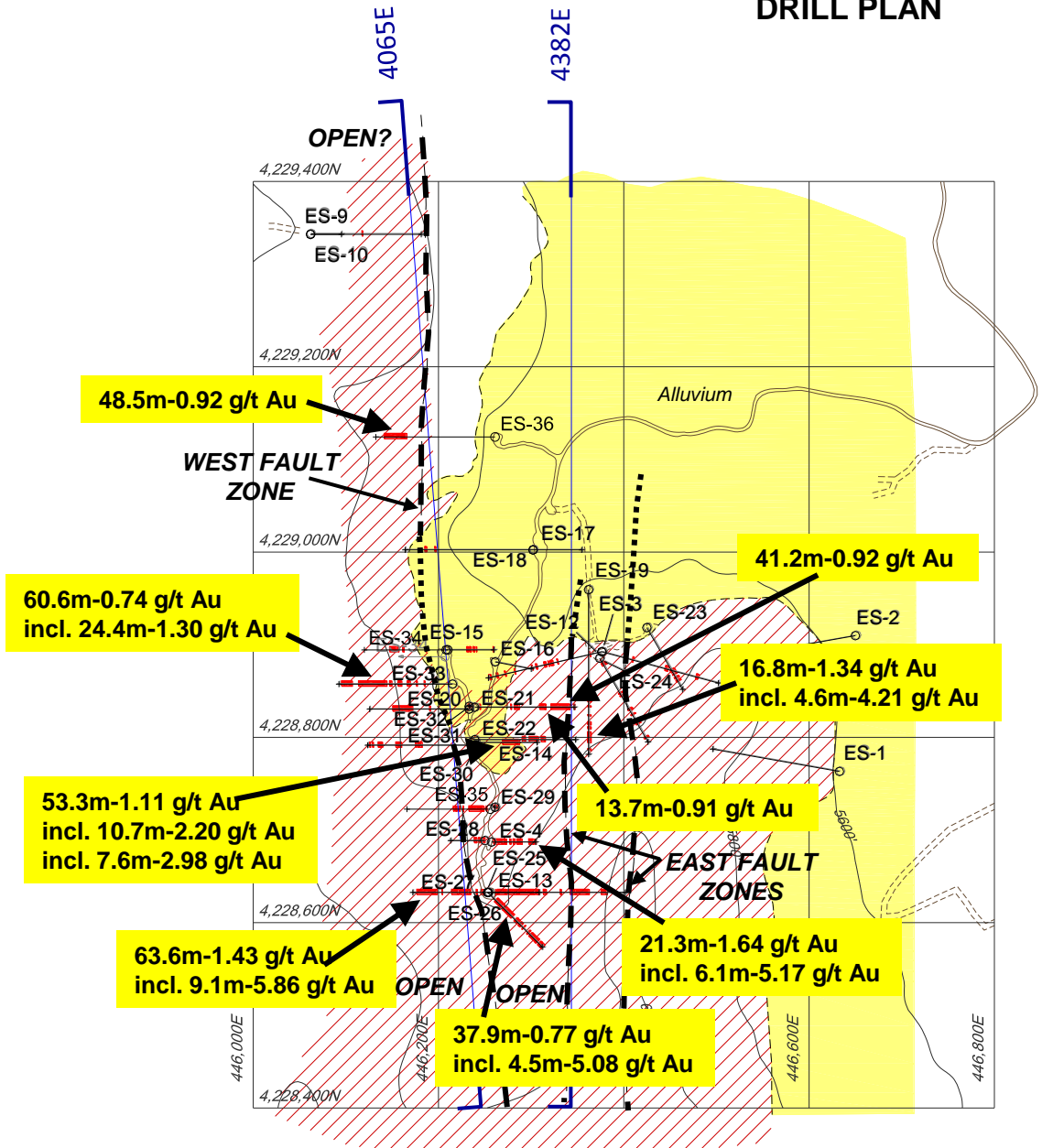
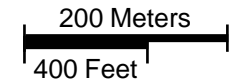


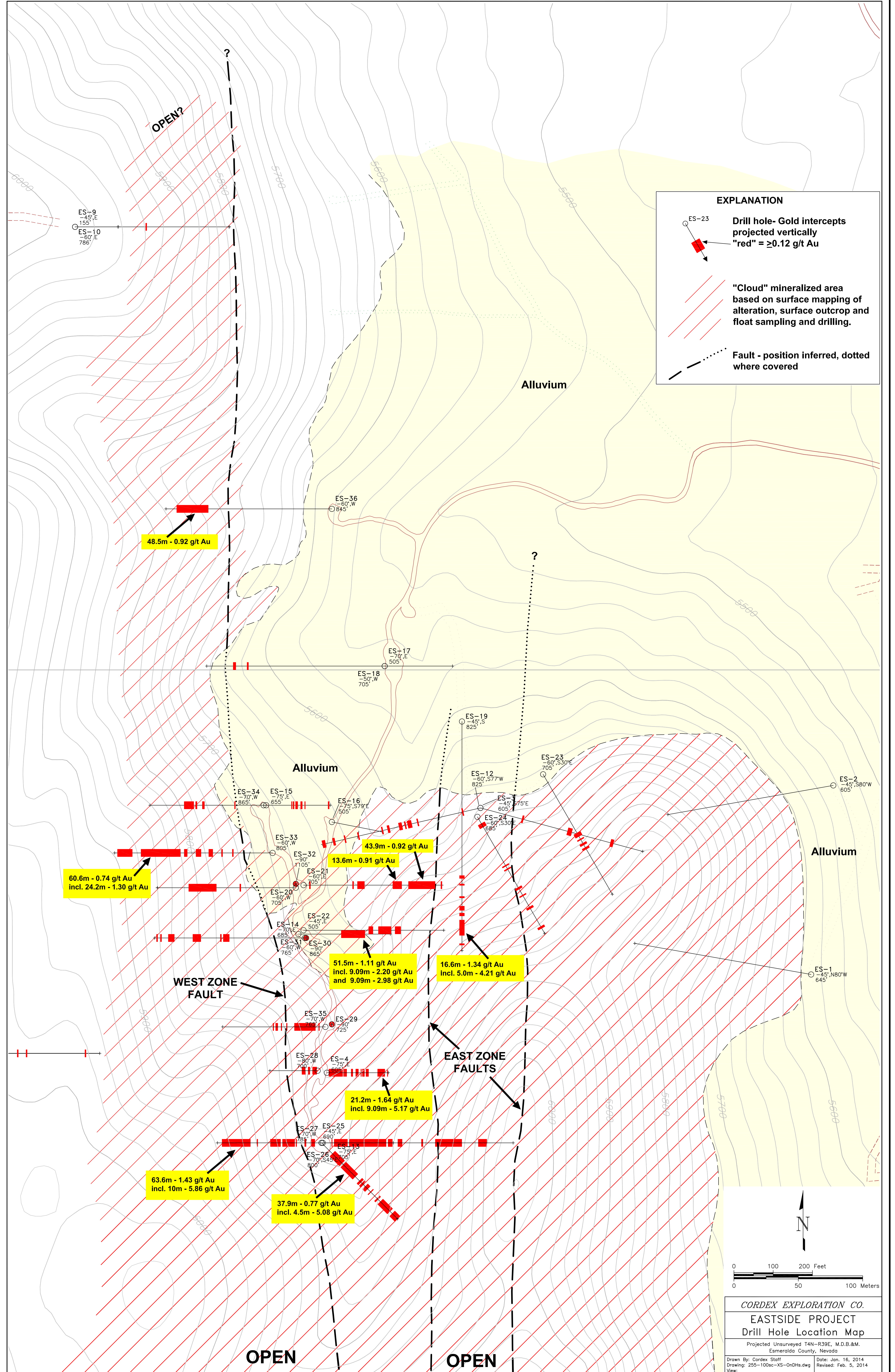
Eastside Gold Project, Nevada DRILL PLAN



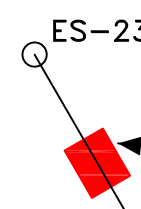

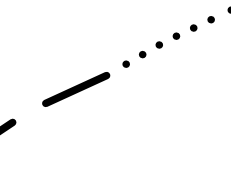
EXPLANATION

- ES-23**
 Drill hole- Gold intercepts projected vertically ≥ 0.12 g/t Gold
- "Cloud" mineralized area based on surface mapping of alteration, surface outcrop and float sampling and drilling.
- Fault - position inferred, dotted where covered





EXPLANATION

- 
Drill hole- Gold intercepts projected vertically "red" = ≥ 0.12 g/t Au
- 
"Cloud" mineralized area based on surface mapping of alteration, surface outcrop and float sampling and drilling.
- 
Fault - position inferred, dotted where covered

48.5m - 0.92 g/t Au

60.6m - 0.74 g/t Au
incl. 24.2m - 1.30 g/t Au

13.6m - 0.91 g/t Au

43.9m - 0.92 g/t Au

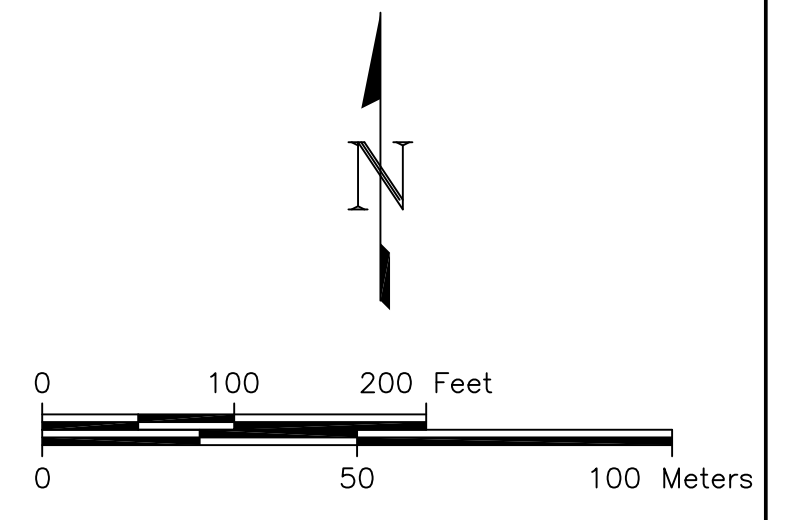
51.5m - 1.11 g/t Au
incl. 9.09m - 2.20 g/t Au
and 9.09m - 2.98 g/t Au

16.6m - 1.34 g/t Au
incl. 5.0m - 4.21 g/t Au

21.2m - 1.64 g/t Au
incl. 9.09m - 5.17 g/t Au

63.6m - 1.43 g/t Au
incl. 10m - 5.86 g/t Au

37.9m - 0.77 g/t Au
incl. 4.5m - 5.08 g/t Au



CORDEX EXPLORATION CO.
EASTSIDE PROJECT
Drill Hole Location Map
 Projected Unsurveyed T4N-R39E, M.D.B.&M.
 Esmeralda County, Nevada
 Drawn By: Cordex Staff Date: Jan. 16, 2014
 Drawing: 255-100sc-XS-OnDhs.dwg Revised: Feb. 5, 2014
 View: 100sc-Website

OPEN

OPEN